XXXV. *A Letter upon the ſame Subject from the Rev.* Richard Pococke, *LL.D. Archdeacon of* Dublin, *to the Rev.* Tho. Birch, *D.D. Secr. R. S.*

Dear Sir, Dublin, June 18, 1753.

Read June 28, 1753. I Received the favour of your obliging letter; and I return my hearty thanks to the Royal Society for their kind reception of the obſervations, which I ſent them on the Giant's Cauſeway. I am ſenſible, that it is difficult to make any ſuppoſitions on ſuch a ſubject, that may not be liable to ſome objections; but I ſhall be very glad, if mine put any one upon making more happy conjectures.

This day Mr. Drury brought me two maps of the Cauſeway (*ſee* Tab. XI.), one a view from the top of the cliff, and the meaſures as he pac'd; the other from my meaſures by a line; in which the letters anſwer to thoſe in the engraving after his ſiſter's drawing. I have ſent them to you, as Mr. Folkes ſome time ago deſired to know how far the Cauſeway extended into the ſea.

I have alſo ſent you four drawings by Mr. Drury, of two curious ſtones, which I brought to Dublin. I am,

Dear Sir,

Your moſt obedient humble ſervant,

Richard Pococke.

XXXVI.

The Royal Society is collaborating with JSTOR to digitize, preserve, and extend access to *Philosophical Transactions (1683-1775).* www.jstor.org

Philos. Trans. Vol. XLVIII. TAB. XI. p. 238.

Fig. 1.

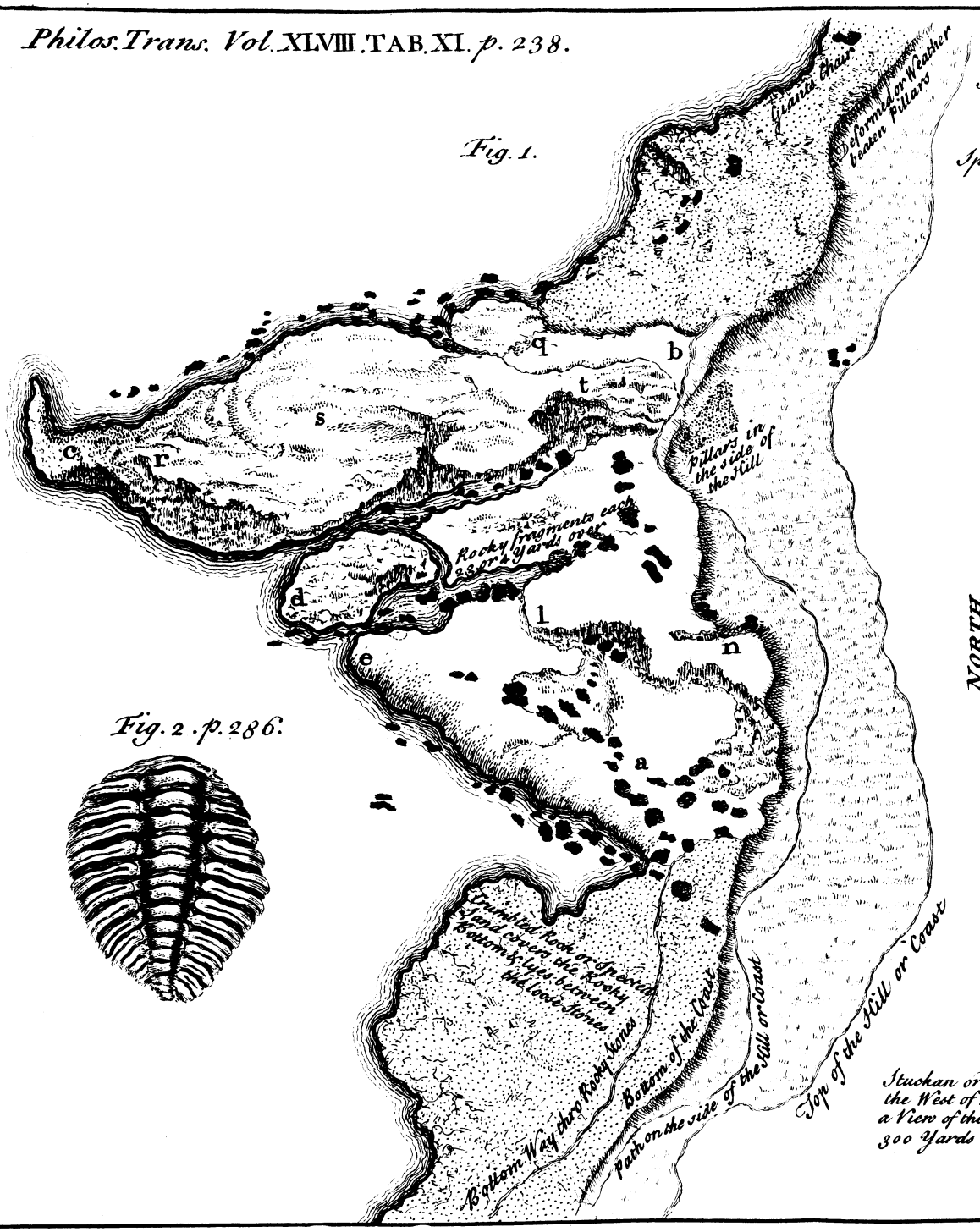

Fig. 2. p. 286.

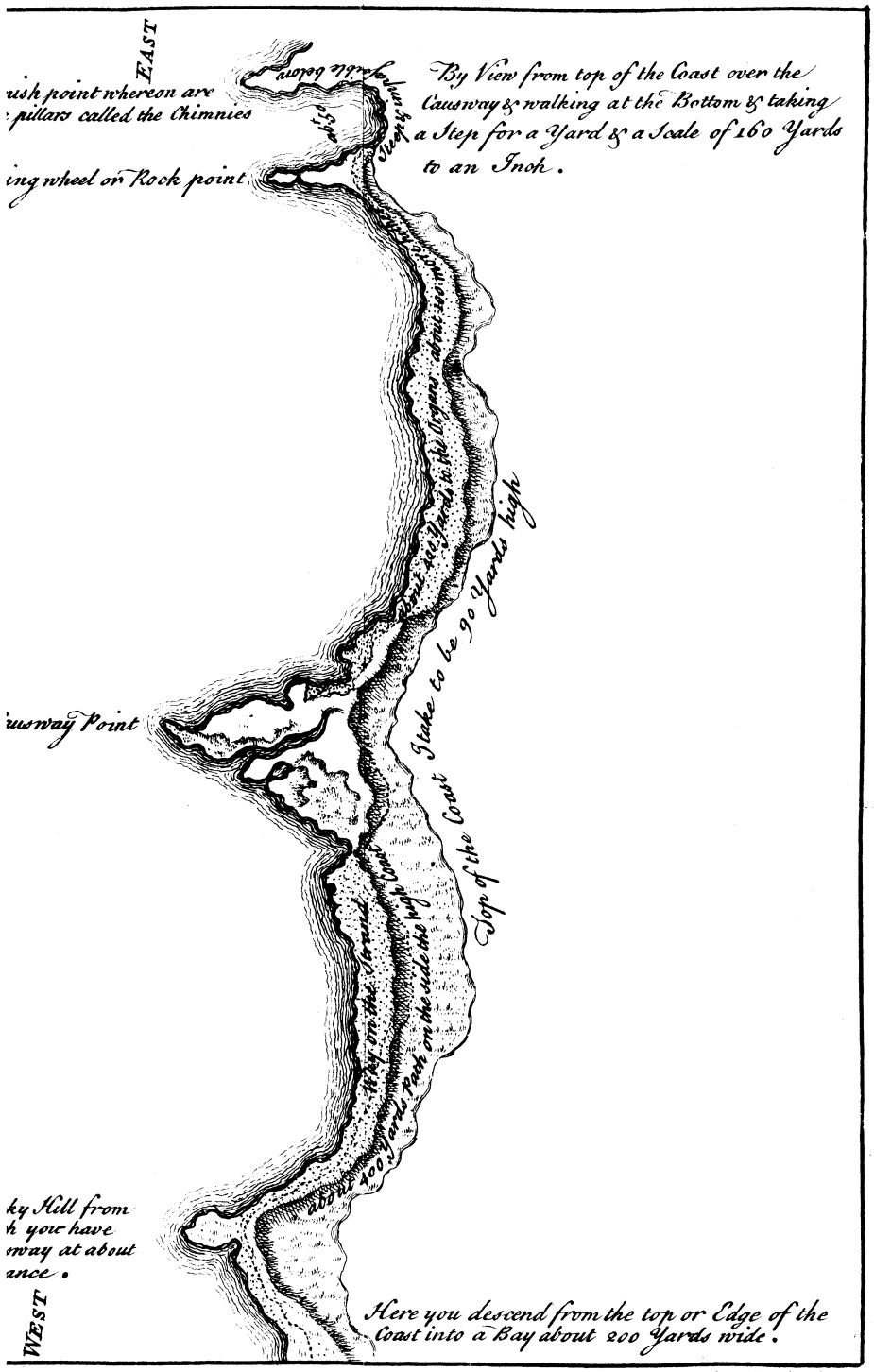
EAST
ush point whereon are
pillars called the Chimnies
ing wheel or Rock point
By View from top of the Coast over the Causway & walking at the Bottom & taking a Step for a Yard & a Scale of 160 Yards to an Inch.
Top of the Coast Stake to be 90 Yards high
usway Point
ky Hill from
h you have
way at about
ance.
WEST
Here you descend from the top or Edge of the Coast into a Bay about 200 Yards wide.

I. Mynde sc.

Philos. Trans. Vol. XLVIII. TAB. XI. p. 238.

Fig. 1.

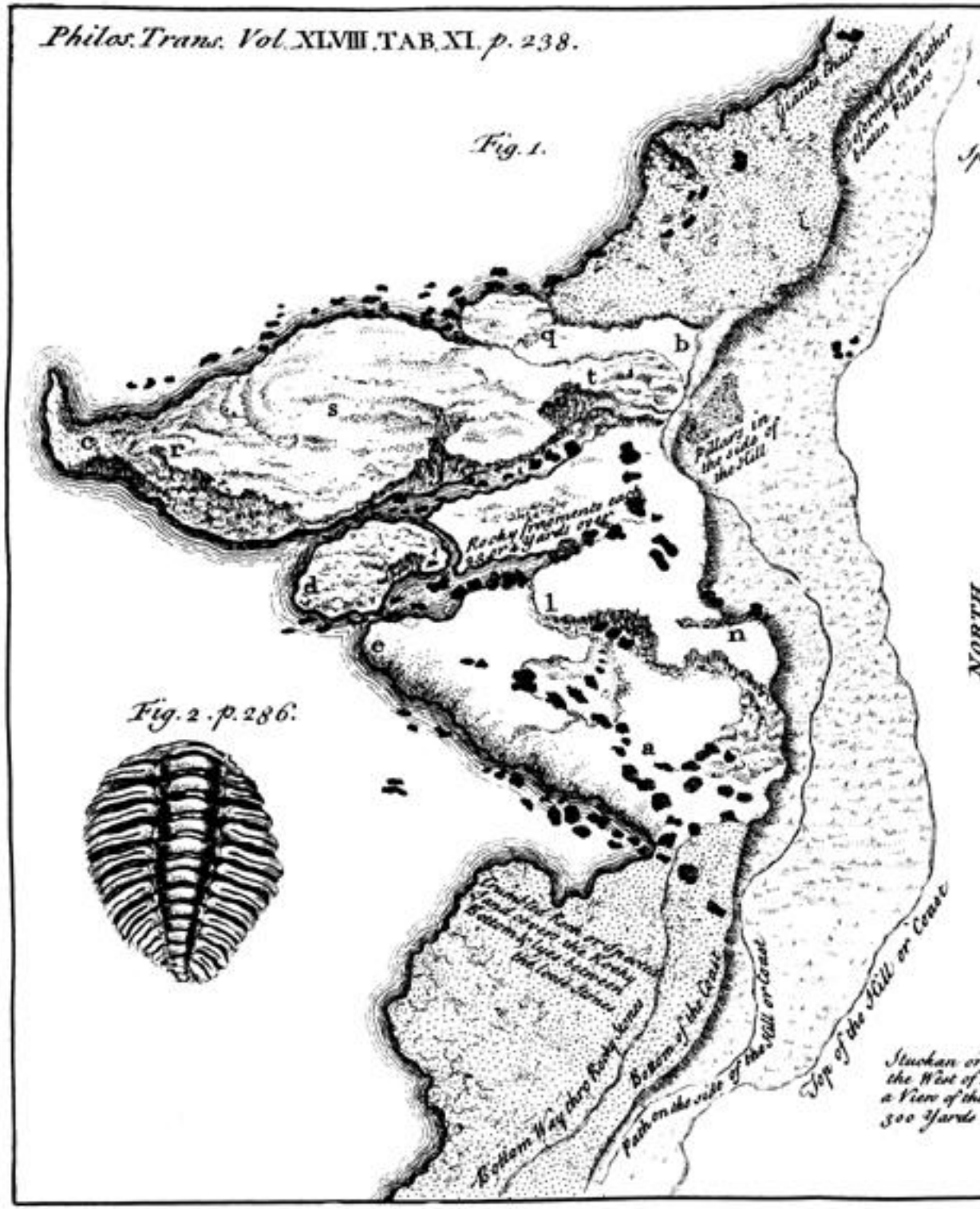

Fig. 2. p. 286.

By View from top of the Coast over the Causeway & walking at the Bottom & taking a Step for a Yard & a Scale of 160 Yards to an Inch.

Top of the Coast Stake to be 90 Yards high

T. Mynde fc.